

573

**Turrumurra to
Fox Valley**

Bus Timetable

via Warrawee Valley and
Sydney Adventist Hospital



Includes accessible services
Effective from 20 July 2015



What's inside

- Your Bus timetable 1
- Ticketing 1
- Accessible services 1
- How to use this timetable 2
- Other general information..... 2
- Bus contacts 3

Timetables

Fox Valley loop

- Monday to Friday 4
- Saturday 7
- Sunday & Public Holidays 8
- Bus route map 9

Your Bus timetable

Bus services take you around Sydney and outer Sydney metropolitan areas, including Newcastle, the Lower Hunter, the Central Coast, the Blue Mountains, Lithgow and the Illawarra. If you have any questions about getting around on buses, just ask. Staff are here for you.

Opal. Your ticket to public transport.

Opal is the easy way of travelling on public transport in Sydney, the Blue Mountains, Central Coast, Hunter, Illawarra and Southern Highlands.

An Opal card is a smartcard you keep and reuse. You load value onto the card to pay for your travel on any mode of public transport, including trains, buses, ferries and light rail.

Opal benefits

- Free travel after eight paid journeys each week
- Fares capped daily and weekly
- Fares capped on Sundays
- The option of auto top-up, so you're always ready to travel

Find out more at opal.com.au.

Which Opal card is right for you?

- **Adult Opal card** – For customers aged 16 or over who pay full fare.
- **Child/Youth Opal card** – A concession fare Opal card for customers aged 4–15 years (inclusive), or customers aged 16 and over who hold a NSW Senior Secondary Student Concession Card.
- **Gold Senior/Pensioner Opal card** – A concession fare Opal card with fares capped at \$2.50 a day for eligible seniors, pensioners and asylum seekers.
- **Concession Opal card** – A concession fare Opal card for eligible tertiary students, job seekers, apprentices and trainees.


How to get your Opal card

Adult and Child/Youth Opal cards are available over the counter from 2,000 Opal retailers. To find your nearest one, visit retailers.opal.com.au or look for the Opal symbol at retailers near you.

Adult, Child/Youth, Senior/Pensioner and Concession Opal cards can all be ordered via opal.com.au or **13 67 25 (13 OPAL)**.

For more information about ticketing visit transportnsw.info or call **131 500**.

Accessible services

All new buses are wheelchair-accessible with low-level floors and space for wheelchairs, prams or strollers. Look for the symbol  in this timetable. Some older buses may not have all the features you need. There will be more accessible services as older buses are replaced.

We try to make sure accessible buses run as intended. If an accessible bus is not available for a scheduled route, we apologise in advance for the inconvenience.

How to use this timetable

- Go to the route map at the back of this timetable and find the two timing points your bus stop is located between.
- Then find these two timing points on the timetable.
- Your bus is scheduled to arrive between the times shown for these points.

For example

If your bus stop is located between timing points A and B on the route map, then your bus is scheduled to arrive between the times shown for A and B in the timetable. Please arrive at your bus stop around 5 minutes before your bus is scheduled.

This timetable is expressed in 24-hour time.

12 midnight to 12 midday	12 midday to 12 midnight
00:00 to 11:59	12:00 to 23:59
12.00 am = 00:00	12.00 pm = 12:00
1.00 am = 01:00	1.00 pm = 13:00
2.00 am = 02:00	2.00 pm = 14:00
3.00 am = 03:00	3.00 pm = 15:00
4.00 am = 04:00	4.00 pm = 16:00
5.00 am = 05:00	5.00 pm = 17:00
6.00 am = 06:00	6.00 pm = 18:00
7.00 am = 07:00	7.00 pm = 19:00
8.00 am = 08:00	8.00 pm = 20:00
9.00 am = 09:00	9.00 pm = 21:00
10.00 am = 10:00	10.00 pm = 22:00
11.00 am = 11:00	11.00 pm = 23:00

Download real-time apps transportnsw.info/apps

Real-time apps let you track trains, buses, ferries and light rail in real time on the go. So don't miss your next Transport connection. Download one of the handy apps to track your service on your mobile device.

- Where your train, bus, ferry or light rail service is right now
- Estimated arrival times
- Service updates
- Closest stations, stops, wharves and routes
- Accessibility details.

Who is providing my bus services?

The bus services shown in this timetable are run by Transdev NSW.

Is this timetable current?

We try to make sure services depart at the specified times. However, timetables may change and services may be delayed, cancelled or diverted due to circumstances beyond our control.

If you have not travelled with us for a while, you can confirm this timetable is still current by visiting **transportnsw.info** or calling **131 500**.

Over Christmas and the New Year, a reduced timetable may operate. If you're travelling during this time, plan your trip at **transportnsw.info** or call **131 500**.

Bus etiquette

Eating, drinking, smoking or playing loud music on the bus is not allowed. By law, smoking is not allowed at any bus stop, or at train stations, ferry wharves or light rail stops.

Helpful contacts

To plan your trip, get service information and make general enquiries:

Visit **transportnsw.info** or call **131 500**.

If you are deaf, or have a hearing or speech impairment contact us through the National Relay Service on **133 677**. For more information visit **relayservice.gov.au**.

Lost property offices

Visit **transportnsw.info** or call **131 500** NRS **133 677** to contact the operator of your service. If you still have your bus ticket, it will help identify the bus you travelled on.

Emergencies

Call Triple Zero (**000**)

Crime Stoppers

To give information that may help stop, solve or prevent criminal activity






Call **1800 333 000**









Police Assistance Line

To report thefts or other non-life threatening matters

Call **131 444**











Disclaimer: Information in this timetable is based on the latest details at the time of printing, and is subject to change without notice.






Monday to Friday												
map ref	Route Number	573	573	573	573	573	573	573	573	573	573	573
A	Turrumurra Station Rohini Street	05:56	06:11	06:26	06:41	06:56	...	07:30	07:40	08:05	08:25	08:47
B	Warrawee Valley Finlay Road
C	Roland Avenue & Fox Valley Road	06:02	06:17	06:32	06:48	07:07	07:26	07:36	07:51	08:15	08:36	08:51
D	SAN Sydney Adventist Hospital	06:05	06:20	06:35	06:51	07:10	07:29	07:39	07:54	08:18	08:39	08:54
E	Fox Valley Leuna Avenue	06:09	06:24	06:39	06:55	07:14	07:33	...	07:58	...	08:43	08:58
D	SAN Sydney Adventist Hospital	06:12	06:27	06:42	06:59	07:17	07:36	...	08:01	...	08:46	09:01
C	Roland Avenue & Fox Valley Road	06:15	06:30	06:45	07:02	07:22	07:39	...	08:06	...	08:51	09:04
B	Warrawee Valley Finlay Road	06:18	06:33	06:48	07:05	07:25	07:43	...	08:09	...	08:54	09:07
A	Turrumurra Station Rohini Street	06:28	06:43	06:58	07:17	07:34	07:55	...	08:18	...	09:03	09:16

Monday to Friday (continued...)												
map ref	Route Number	573	573	573	573	573	573	573	573	573	573	
A	Turrumurra Station Rohini Street	09:50	10:48	11:50	12:42	13:42	14:42	15:44	16:26	16:53	17:24	17:43
B	Warrawee Valley Finlay Road	12:47	...	14:47	15:51	16:33	17:00	17:31	...
C	Roland Avenue & Fox Valley Road	09:54	10:52	11:54	12:50	13:47	14:50	15:54	16:36	17:03	17:34	17:48
D	SAN Sydney Adventist Hospital	09:57	10:55	11:57	12:53	13:49	14:53	15:57	16:39	17:06	17:37	17:51
E	Fox Valley Leuna Avenue	10:01	10:59	12:01	12:57	13:54	14:57	16:01	16:43	17:10	17:41	17:55
D	SAN Sydney Adventist Hospital	10:04	11:02	12:04	13:00	13:57	15:00	16:05	16:47	17:14	17:45	17:59
C	Roland Avenue & Fox Valley Road	10:07	11:05	12:07	13:03	14:00	15:06	16:08	16:50	17:17	17:48	18:02
B	Warrawee Valley Finlay Road	...	11:08
A	Turrumurra Station Rohini Street	10:17	11:17	12:17	13:13	14:10	15:13	16:18	17:00	17:27	17:58	18:12



Monday to Friday (continued...)						
<small>map ref</small> Route Number	573	573	573	573	573	573
A Turramurra Station Rohini Street	18:17	18:39	18:57	19:30	20:12	
B Warrawee Valley Finlay Road	18:24	18:46	...	19:37	20:19	
C Roland Avenue & Fox Valley Road	18:27	18:49	19:02	19:40	20:22	
D SAN Sydney Adventist Hospital	18:30	18:52	19:05	19:43	20:25	
E Fox Valley Leuna Avenue	18:34	18:56	19:09	19:46	20:28	
D SAN Sydney Adventist Hospital	18:38	19:00	19:13	19:50	20:32	
C Roland Avenue & Fox Valley Road	18:41	19:03	19:16	19:53	20:35	
B Warrawee Valley Finlay Road	
A Turramurra Station Rohini Street	18:51	19:13	19:24	20:03	20:45	

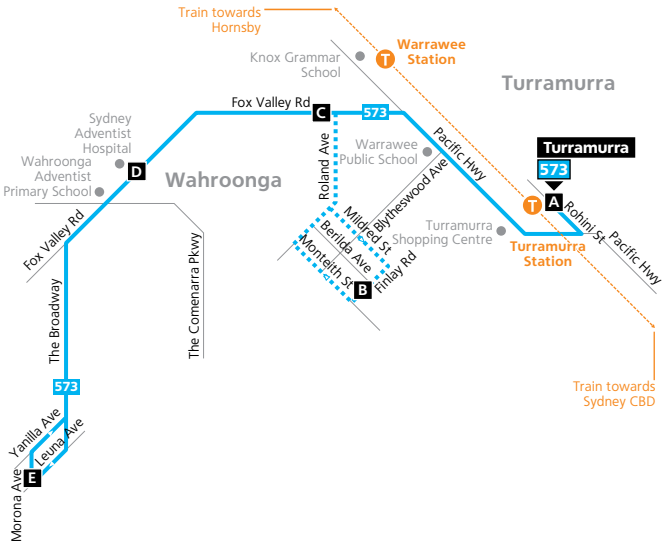
Saturday											
map ref	Route Number	573	573	573	573	573	573	573	573	573	573
A	Turrumurra Station Rohini Street	08:50	09:50	10:50	11:50	12:50	13:50	14:50	15:50	16:50	17:50
C	Roland Avenue & Fox Valley Road	08:54	09:54	10:54	11:54	12:54	13:54	14:54	15:54	16:54	17:54
D	SAN Sydney Adventist Hospital	08:56	09:56	10:56	11:56	12:56	13:56	14:56	15:56	16:56	17:56
E	Fox Valley Leuna Avenue	08:59	09:59	10:59	11:59	12:59	13:59	14:59	15:59	16:59	17:59
D	SAN Sydney Adventist Hospital	09:02	10:02	11:02	12:02	13:02	14:02	15:02	16:02	17:02	18:02
C	Roland Avenue & Fox Valley Road	09:05	10:05	11:05	12:05	13:05	14:05	15:05	16:05	17:05	18:05
A	Turrumurra Station Rohini Street	09:10	10:10	11:10	12:10	13:10	14:10	15:10	16:10	17:10	18:10

Sunday & Public Holidays						
map ref	Route Number	573	573	573	573	573
A	Turrumurra Station Rohini Street	09:50	11:50	13:50	15:50	17:50
C	Roland Avenue & Fox Valley Road	09:54	11:54	13:54	15:54	17:54
D	SAN Sydney Adventist Hospital	09:56	11:56	13:56	15:56	17:56
E	Fox Valley Leuna Avenue	09:59	11:59	13:59	15:59	17:59
D	SAN Sydney Adventist Hospital	10:02	12:02	14:02	16:02	18:02
C	Roland Avenue & Fox Valley Road	10:05	12:05	14:05	16:05	18:05
A	Turrumurra Station Rohini Street	10:10	12:10	14:10	16:10	18:10



Timing Points

- A** Turrumurra Station Rohini Street
- B** Warrawee Valley Finlay Road
- C** Roland Avenue & Fox Valley Road
- D** SAN Sydney Adventist Hospital
- E** Fox Valley Leuna Avenue



Diagrammatic Map
Not to Scale



Legend

- Bus route
- 573 Bus route number
- A Timing point
- T Train line/station

Description of route in this timetable

Route 573

Turrumurra to Fox Valley loop

via Warrawee Valley and Sydney Adventist Hospital.

Service operates daily.

Transdev NSW - v6
Dated: 1 August 2016

Need an Opal card?
opal.com.au

 **Transport
Buses**
transportnsw.info
Call 131 500 NRS 133 677